

2025 - 2030

# SIX YEAR TRANSPORTATION IMPROVEMENT PLAN

Forrest Jones

Transportation Programs Section Manager

Public Works, Skagit County



# REVISED CODE OF WASHINGTON (RCW) 36.81.121

- A Perpetual Six Year Plan
- Includes Projects that are Regionally Significant and Federally and State Funded
- Proposed Road, Bridge, Ferry, and other Transportation Facilities Construction Projects
- Based upon Anticipated Revenues Versus Desirable Projects



# Strategy

- Leverage Available Road Funds Through Grant Requests
- Collaborate with Regional Funding Partners
- Apply Project Management Principles to Better Define and Track
- Prioritize Base on Project Selection Criteria



# Project Selection Criteria

- Address High Risk and Collision Locations
- Address Infrastructure Needs and Repairs
- Address Level Of Service Problems
- Leverage Grant Funding Opportunities








# Determining Projects - Reports and Assessments

- Priority Array
- Skagit County Safety Assessment
- Concurrency Assessment
- Annual Bridge Report
- Fourteen-Year Ferry Capital Improvement Plan



# Reports and Assessments



# Determining Projects - Other Sources

- Parks Capital Facilities Plan
- Sheriff's Department
- Grants
- PUBLIC



# Proposed Projects - 58

- 6 New Projects are Being Considered
- 46 Projects will Remain or Carried Over
- 6 Projects are being Removed





# 2025 – 2030 Transportation Improvement Plan –

## New Projects:

1. 2025 Asphalt Overlay – Farm To Market Road
2. Christian Camp Road – Culvert Replacement
3. Cook Road Overlay Project
4. District Line Road – RXR Safety Improvements
5. Fonk Road – Culvert Replacement and Road Improvements
6. North Fruitdale Road – Slide Stabilization



# 2025 – 2030 Transportation Improvement Plan – Notable Projects to be Carried Over

1. Cook Road / I-5 and Vicinity
2. Marblemount Bridge Rehabilitation
3. Thomas Creek Bridge on Old Highway 99N
4. North Osterman Creek, (Culvert/Bridge)
5. Peterson Road Urban Improvements
6. Francis Road Segments 1, 3, & 4
7. Josh Wilson Road Phases 2, 3, & 4



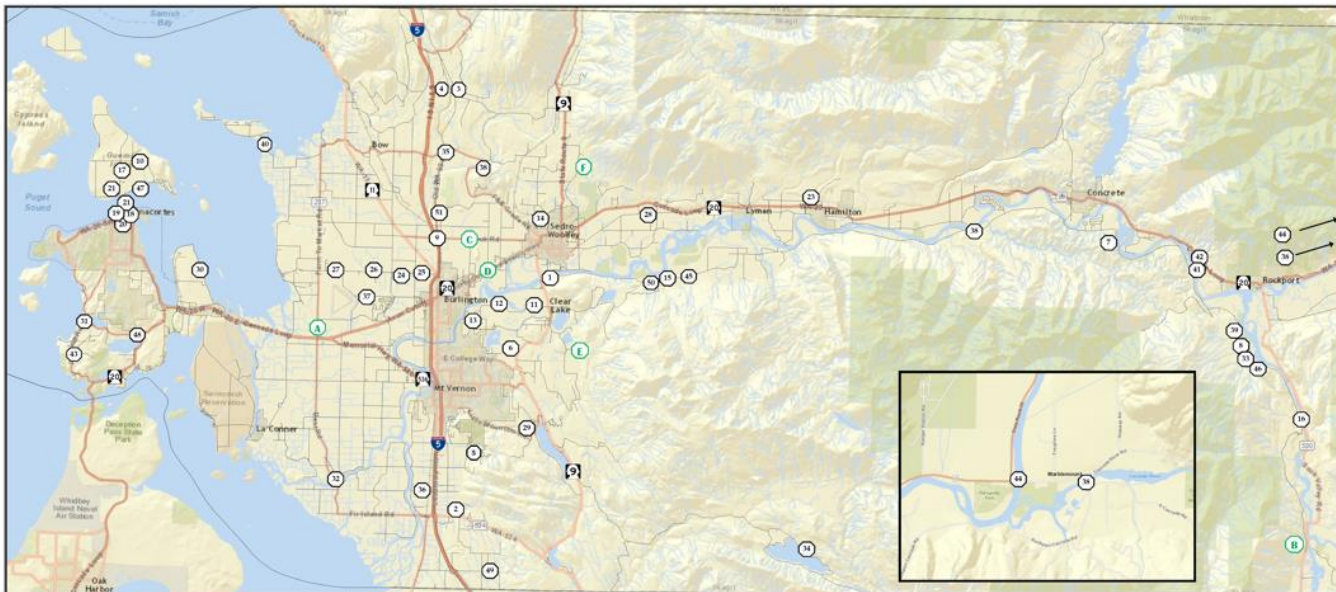
# 2025 – 2030 Transportation Improvement Plan – Projects being Removed

1. 2024 Asphalt Overlay Project
2. Bradshaw Road Rehabilitation
3. Green Road Rehabilitation
4. Fish Barrier Improvement Projects
5. North Fruitdale / Kalloch Road Arterial Improvements
6. South Blanchard Culvert Replacement



# Projects Map

## 2025–2030 TRANSPORTATION IMPROVEMENT PROGRAM



MAP I.D.	PROJECT NAME
A	2025 Asphalt Overlay (Farm To Market Road)
B	Christmas Camp Road—Culvert Replacement
C	Cook Road Asphalt Overlay Project
D	District Line Road—Roll Safety Improvements
E	Fork Road Culvert Replacement
F	North Frith—Slide Stabilization

MAP I.D.	PROJECT NAME
1	Abandon Railroad Bridge Removal
2	Bulson Road Culvert Replacement
3	Butler Creek Culvert Replacement (Old Hwy 89 N)
4	Butler Creek Culvert Replacement (Friday Creek Road)
5	Carpenter Creek Culvert Replacement (Cascadia Ridge Drive)
6	Condemner Trail (Stage 1) - Collin Rd to Clear Lake Park
7	Concrete Saak Valley Road Bank Stabilization MP 3.7
8	Concrete Saak Valley Road Stabilization MP 13.8
9	Cook Road I-5 interchange vicinity improvements
10	Edens Road
11	Francis Road Section 1, milepost 5.05 to 5.86
12	Francis Road Section 3, milepost 2.75 to 2.75
13	Francis Road Section 4, milepost 1.48 to 1.75
14	Garden Of Eden Road Culvert Replacement
15	Gilgus Creek Culvert Replacement (South Skagit Hwy)
16	Government Bridge—Saak River (Point)
17	Guemes Ferry Trail
18	Guemes Island Ferry Anacortes Parking & Holding Lane Imp.
19	Guemes Island Electric Ferry, Shore-Side Fac./ Terminal Mod.

MAP I.D.	PROJECT NAME
20	Guemes Island Ferry Electric Ticketing System
21	Guemes Island Ferry Parking Lot Improvements
22	Guemes Island Ferry Terminals—Catholic Protection
23	Hamilton Cemetery Road Culvert Replacement
24	Josh Wilson Road Phase 2
25	Josh Wilson Road Phase 2A
26	Josh Wilson Road Phase 3
27	Josh Wilson Road Phase 4
28	Little Coal Creek Culvert Replacement (Minkler Road)
29	Little Mountain Road (Drainage & Reconstruction)
30	March's Point Road (Stabilization & Repair)
31	Marine Drive / Rosario Road / Marine Way Drive (Roundabout)
32	North Fork Skagit Bridge Replacement (4/20/27)
33	North Oldman Creek Culvert Replacement (Bridge)
34	North Shore Drive—Lake Cavanaugh (Slide Repair)
35	Old Highway 99 North / Bow Hill Road Intersection Improvements
36	Peter Johnson Road - Railroad Grade Crossing Safety Improvements
37	Peterson Road (Urban)
38	Preventative Maintenance Bridge Deck Bundle

MAP I.D.	PROJECT NAME
39	Rudd Creek Culvert Replacement (Concrete Saak Valley Road)
40	Sannah Island Road - Resiliency Study
41	Saak City Road Culvert Replacement
42	Saak Shore Road Culvert Replacement
43	Shape Park to Rosario Beach Park Connector Trail (Parks Project)
44	Skagit River Martlemont Bridge
45	Somerset Creek Culvert Replacement (South Skagit Highway)
46	South Oldman Creek Culvert Replacement
47	South Shore Road (Guemes Island)
48	SR 21 Campbell Lake Road—Roundabout
49	Starbord Road Culvert Replacement
50	Stevens Creek Culvert Replacement (South Skagit Hwy)
51	Thomas Creek Bridge (Old Hwy 99 N)

MAP I.D.	PROJECT NAME
39	Rudd Creek Culvert Replacement (Concrete Saak Valley Road)
40	Sannah Island Road - Resiliency Study
41	Saak City Road Culvert Replacement
42	Saak Shore Road Culvert Replacement
43	Shape Park to Rosario Beach Park Connector Trail (Parks Project)
44	Skagit River Martlemont Bridge
45	Somerset Creek Culvert Replacement (South Skagit Highway)
46	South Oldman Creek Culvert Replacement
47	South Shore Road (Guemes Island)
48	SR 21 Campbell Lake Road—Roundabout
49	Starbord Road Culvert Replacement
50	Stevens Creek Culvert Replacement (South Skagit Hwy)
51	Thomas Creek Bridge (Old Hwy 99 N)



# 2025 – 2030 Transportation Improvement Plan –

## Online Access and Comment

Where can I find the Transportation Improvement Program?

You can find it on our County Website at:

<https://www.skagitcounty.net/Departments/PublicWorksEngineering/programsmain.htm>

Or you can contact me at:

Forrest Jones

Phone: 360-416-1422

forrestj@co.skagit.wa.us



# Online Access and Comment

The screenshot shows a web browser window displaying the Skagit County Public Works Engineering website. The browser address bar shows the URL: [skagitcounty.net/Departments/PublicWorksEngineering/programsmain.html#](http://skagitcounty.net/Departments/PublicWorksEngineering/programsmain.html#). The page features a blue header with navigation links: Home, Department Directory, and Select Language. A search bar is located in the top left, and the date October 20, 2013, is in the top right. Below the header is a large banner image of a boat at a dock with a sunset background. The Skagit County Public Works Engineering logo is overlaid on the left side of the banner. Below the banner is a navigation bar with links: Public Works Engineering, Find It Here, Records, and Contact. The main content area is divided into three columns. The left column contains a sidebar with links: Survey, Design and Construction, Development Review, Transportation / Programs, Current Road Construction Projects, Skagit County Fish Passage Improvement Program, and Private and County Roads. The middle column is titled "Transportation/Programs" and contains the following text: "Responsible for preliminary research, data compilation and maintenance, and preliminary design of projects until established as a CRP as well as the various grant programs, grant applications, programmatic functions, and other items associated with transportation planning and initial project planning and scoping. Responsible for right-of-way vacations and some easements. In some instances, also responsible for right-of-way acquisition. This section is also responsible for preparing CRAB and HSDOT statutory and other reports, traffic investigations and studies, Mobility database management and asset inventory, pavement management and traffic count programs, right-of-way vacations, bridge inspection program, service requests, certain permits, traffic safety coordination, crash documentation, also responsible for rights-of-way acquisition." It also includes sections for "Fleet Management", "Transportation Planning", "Transportation Plans", "Annual Construction Program", "Transportation Reports", and "Transportation Programs". The right column is titled "Contact Public Works Engineering" and lists the Assistant County Engineer | Engineering Division Manager, Thomas Welch, P.E., along with the office address, phone, fax, and email.

Home   Department Directory  October 20, 2013

Public Works Engineering Find It Here Records Contact

### Transportation/Programs

Responsible for preliminary research, data compilation and maintenance, and preliminary design of projects until established as a CRP as well as the various grant programs, grant applications, programmatic functions, and other items associated with transportation planning and initial project planning and scoping. Responsible for right-of-way vacations and some easements. In some instances, also responsible for right-of-way acquisition. This section is also responsible for preparing CRAB and HSDOT statutory and other reports, traffic investigations and studies, Mobility database management and asset inventory, pavement management and traffic count programs, right-of-way vacations, bridge inspection program, service requests, certain permits, traffic safety coordination, crash documentation, also responsible for rights-of-way acquisition.

**Fleet Management:** An analytical model providing information on which Skagit County roadways should be paved.

**Transportation Planning:** Long range (20 year) and short range (5 year) studies of the County transportation system with recommended safety and capacity improvements.

**Transportation Plans**  
Skagit County Public Works is in the process of compiling proposed projects for the 2014 – 2015 Six-Year Transportation Improvement Program (STIP). We invite the public's input and comments. You can comment using our online form here.

- 2004-2028 Transportation Improvement Program
- 2003-2028 Transportation Improvement Program
- 2002-2027 Transportation Improvement Program
- 2001-2026 Transportation Improvement Program | Revision #1
- 2001-2024 Fourteen Year Ferry Capital Improvement Plan

**Annual Construction Program**

- 2003 Annual Construction Program Rev 1
- 2002 Annual Construction Program
- 2001 Annual Construction Program
- 2000 Annual Construction Program | Revision #1

**Transportation Reports**

- 2003 Priority Arroy
- 2003 Strategic Risk-Based Assessment
- 2002 Annual Bridge Report
- 2002 Concurrence Assessment
- 2001 Annual Bridge Report
- 2001 Priority Arroy
- 2001 Strategic Risk-Based Assessment
- 2001 Concurrence Assessment

**Transportation Programs**

- Skagit County Fish Passage Improvement

**Transportation Funding**  
(Out of County funding and administration.)

- County Road Volumes

Contact Public Works Engineering  
Assistant County Engineer | Engineering Division Manager  
Thomas Welch, P.E.  
1800 Commercial Place  
Mount Vernon, WA 98273  
Phone: (360) 416-1400  
Fax: (360) 416-1405  
email: [pw@co.skagit.wa.us](mailto:pw@co.skagit.wa.us)



# SKAGIT COUNTY 2024 - 2029

## SIX YEAR TRANSPORTATION IMPROVEMENT PROGRAM



TRANSPORTATION  
IMPROVEMENT PROGRAM



2024 -



-2029



# TIP - SCHEDULE

- July - Start Transportation Improvement Program Process....
- August - Regional Transportation Improvement Program
- September - Draft for Planning Commission and Internal Comments
- October – Work Session with the Board of County Commissioners
- November - Public Hearing
- December - Recommended Adoption





# 2025 – 2030 Transportation Improvement Plan –

Discussion

&

Questions



# Comments Received to Date

- **Comment Received to Date Covering the Following Topics:**

